

Silver Route 9 – South County AWC Connector – MONDAY THRU THURSDAY

Northbound from San Luis to Arizona Western College / Northern Arizona University / University of Arizona

San Luis				Gadsden	Somerton	Yuma
Avenue F at Olivos Dr.	AWC San Luis Center/ San Luis High School	Juan Sanchez Blvd. at 8th Ave.	Main St. at Juan Sanchez Blvd.	Main St. at 5th Ave.	Main St. at Across State Ave.	AWC / NAU / UA ARRIVE
400	322	330	146	152	157	068
5:46	—	5:52	5:56	6:03	6:12	6:40
6:50	—	6:56	7:00	7:07	7:16	7:44
—	8:24	8:27	8:31	8:38	8:47	9:15
—	4:50	4:53	4:57	5:04	5:13	5:41

Silver Route 9 – South County AWC Connector – MONDAY THRU THURSDAY

Southbound from Arizona Western College / Northern Arizona University / University of Arizona to San Luis

Yuma	Somerton	Gadsden	San Luis			
AWC / NAU / UA DEPART	Main St. at Across State Ave.	Main St. at 4th Ave.	Juan Sanchez Blvd. at Main St.	8th Ave. at Juan Sanchez Blvd.	AWC San Luis Center/ San Luis High School <i>On Request</i>	Avenue F at San Pedro St. <i>On Request</i>
068	130	136	142	320	322	399
3:15	3:43	3:52	3:59	4:03	4:06	4:16
5:15	5:43	5:52	5:59	6:03	6:06	6:16

Silver Route 9 only operates when AWC/NAU/UA is in session.

This route has timed connections to/from Orange Route 2 and Brown Route 3 at AWC/NAU/UA or Yellow Route 95 in San Luis upon request.

On Request = Call (928) 783-2235, 30 minutes prior or ask Bus Operator.

☐ = During the summer or when AWC is closed, but NAU/UA is open, only these highlighted trips operate.

000 = catTRAX ID Number. See page 2 to learn how to determine when your bus will arrive in real time.

— = No service at this time.

AM times are shown in lightface type. **PM times** are in **boldface type**. Schedules are subject to change without notice. Times are approximate and may vary depending on traffic conditions, weather and other conditions. Not all YCAT bus stops are shown on the route map. Buses will stop at all YCAT bus stops along the route.

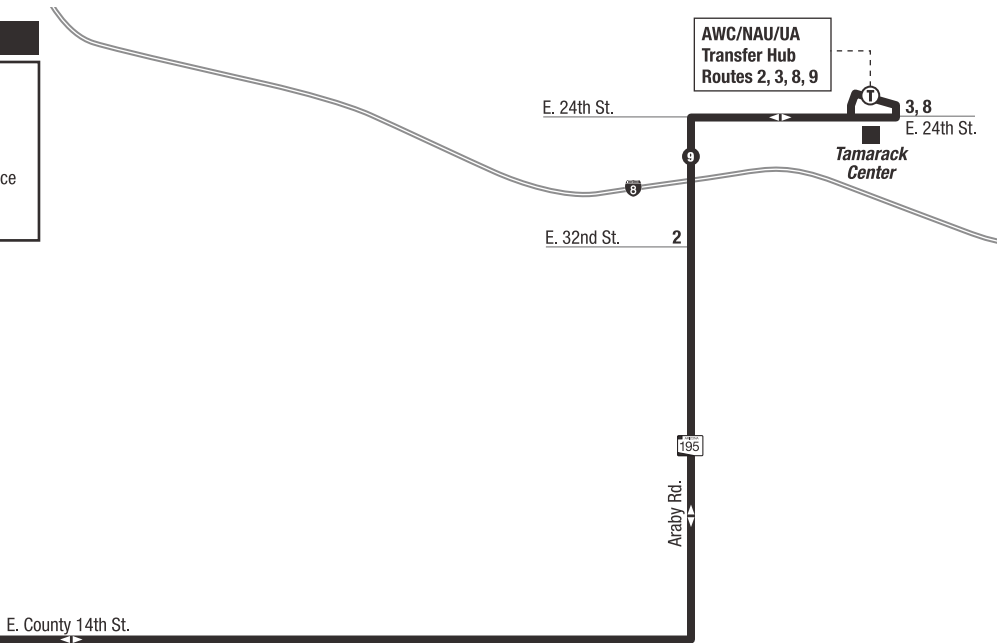
Silver Route 9 – South County AWC Connector – Route Map

LEGEND

- Route
- Route Direction
- Timepoint
- Connecting Service
- Point of Interest










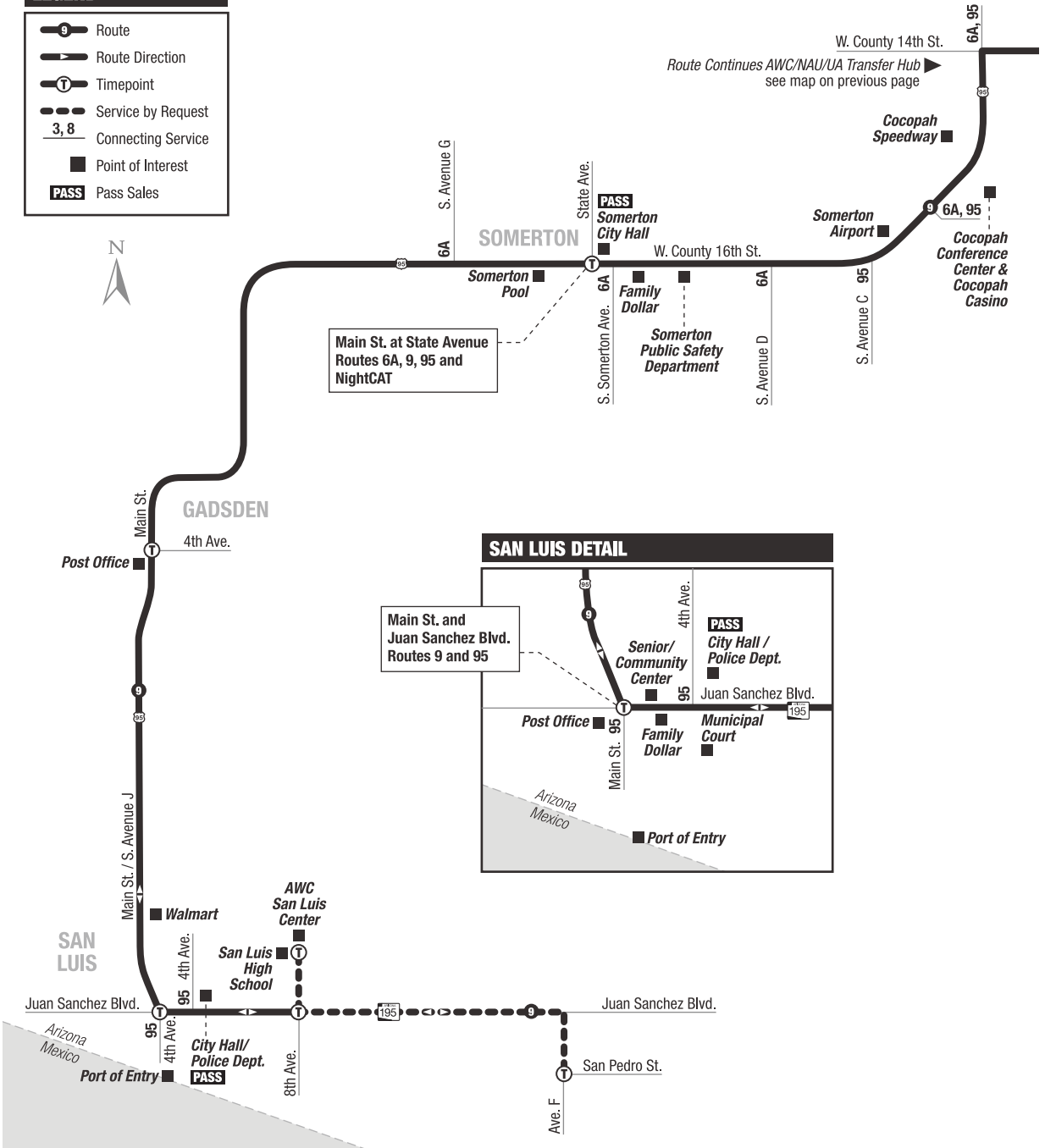
◀ Route Continues to Somerton and San Luis see map on next page



Silver Route 9 – South County AWC Connector – Route Map

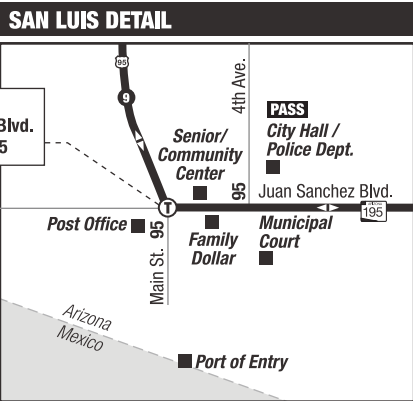
LEGEND

-  Route
-  Route Direction
-  Timepoint
-  Service by Request
-  Connecting Service
-  Point of Interest
-  Pass Sales



Main St. at State Avenue
Routes 6A, 9, 95 and
NightCAT

Route Continues AWC/NAU/UA Transfer Hub
see map on previous page



Main St. and
Juan Sanchez Blvd.
Routes 9 and 95